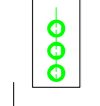
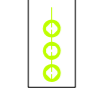





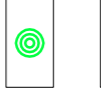

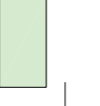
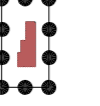




**LEGENDA**

-  Filtri ad anello
  -  Filtri a strappo
  -  Ripe baccate eterogenee continue
  -  Ripe baccate eterogenee discontinue
  -  Ripe baccate omogenee continue
  -  Ripe baccate omogenee discontinue
  -  Vegetazione rada
  -  Esempio di verde
  -  Raggruppamenti
  -  Aree baccate
  -  Centro storico
  -  Area urbanistica o di sviluppo
- Tutti gli interventi, alla scala di riferimento, dovranno essere realizzati in base alle norme tecniche di attuazione del Piano Paesistico Comunale.

Regione Lombardia      Provincia di Brescia



**PIANO PAESISTICO COMUNALE**  
**ANALISI E STUDI**

COMPONENTI DEL PAESAGGIO AGRARIO E DELL'ANTROPOLIZZAZIONE CULTURALE (elementi vegetazionali)	TAVOLA	<b>3</b>
	SCALA	1 : 5000
	DATA	Marzo 2005

STUDIO ARCHITETTURA URBANISTICA  
ROSSETTACCHI, Palermo - via Roma, 16 - Chiari (BS) - tel. 0367-71887  
PROFESSIONE AMBIENTE STUDIO ASSOCIATO - via Cavour 61/A - Brescia - tel. 030-3523699  
BELLINI Dott. Agr. Leonardo - BELLINI Ing. Roberto - AMBROGIO Dott.ssa Sara

L'ASSESSORE  
ALL'URBANISTICA  
Gennaro GRASSI

IL SINDACO  
Luigi LUTTA